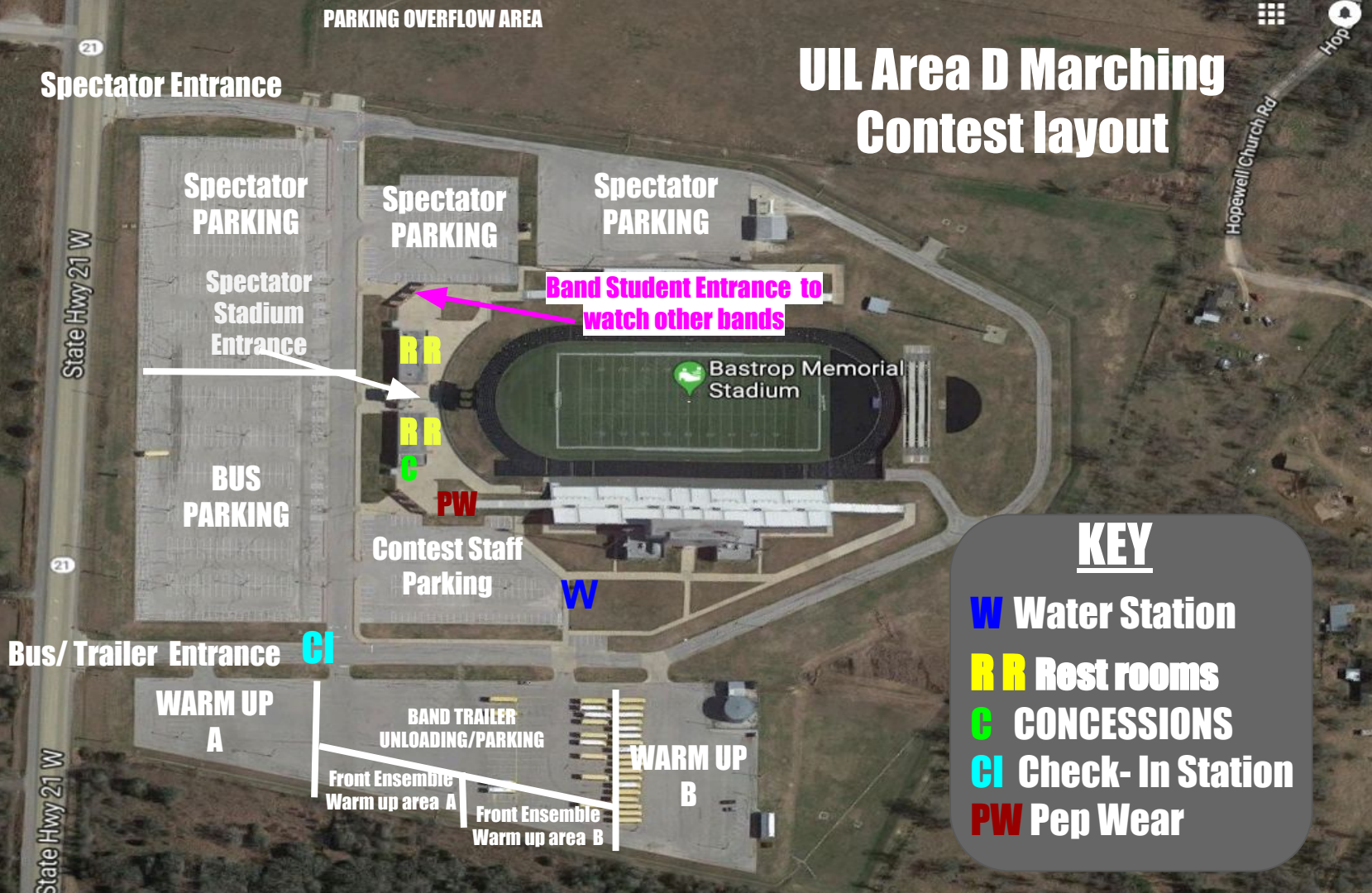


UIL Area D Marching Contest layout





VEHICLE MAP

PARKING OVERFLOW AREA

Spectator Entrance

21

State Hwy 21 W

21

State Hwy 21 W

Spectator

Parking

**Spectator
Parking**

C

RR

C

**BUS
PARKING**

**Contest Staff
Parking**

W

Bus/Trailer Entrance

**WARM UP
A**


**BAND TRAILER
UNLOADING/PARKING**

**WARM UP
B**


KEY




**NO VEHICLE
ACCESS**



**GENERAL
TRAFFIC**



**BUSES, TRAILERS,
CONTEST STAFF**



CHECK IN BOOTH




**Bastrop Memorial
Stadium**

Hopewell Church Rd

Hoop

BAND FLOW MAP

IN THE EVENT OF A CONFLICT BETWEEN TWO BANDS GETTING ON AND OFF THE FIELD, THE BAND GETTING ON THE FIELD HAS THE RIGHT OF WAY



BUS PARKING

W

Prop staging area before field entry

Band staging before field entry

Bastrop Memorial Stadium

Front Ensemble staging area before field entry

Wind/
Battery/Guard
Exit

Front Ensemble
/PROP EXIT

KEY

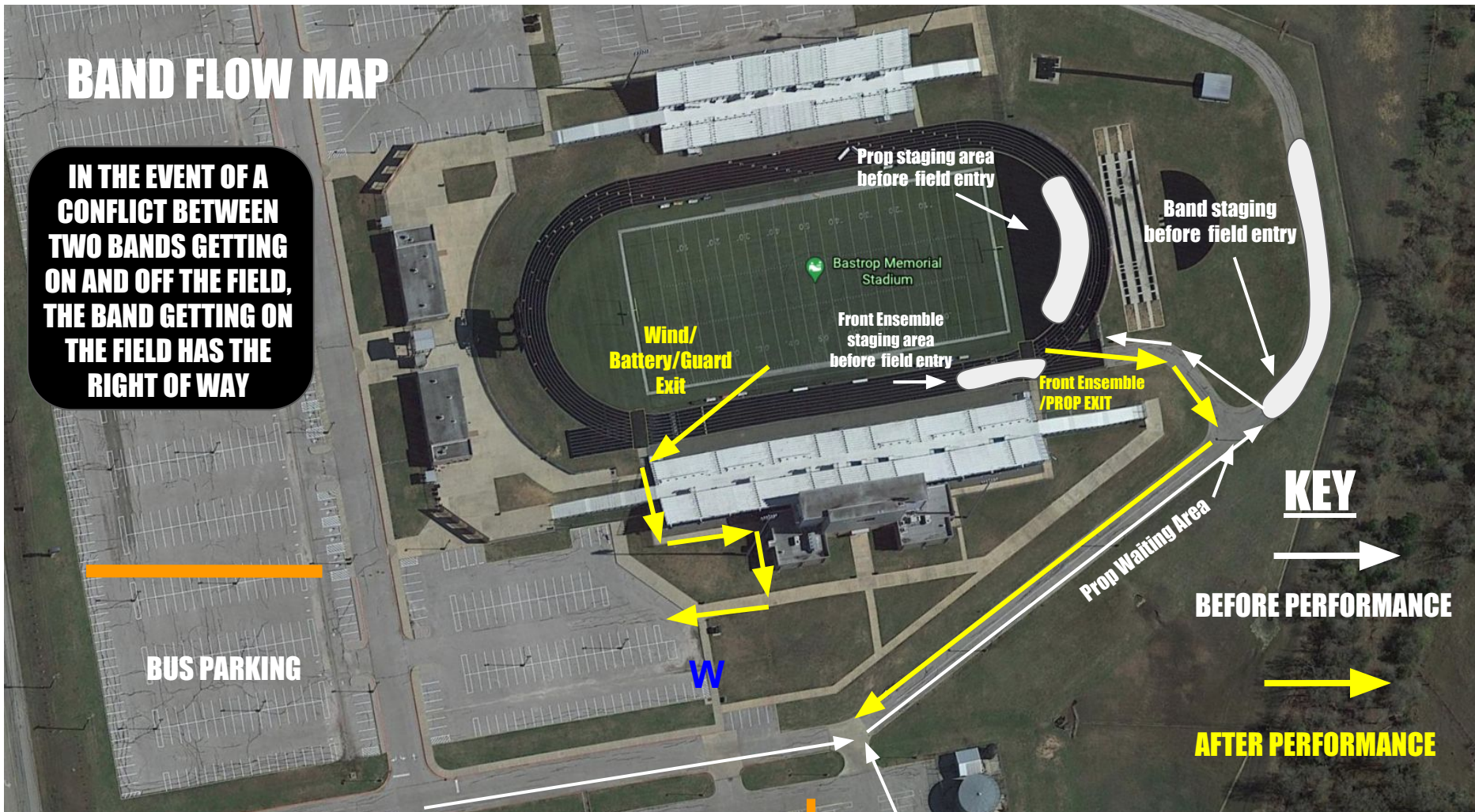


BEFORE PERFORMANCE















AFTER PERFORMANCE

Prop Waiting Area



TRAILER MAP

- 1 
- 2 
- 3 
- 4 
- 5 
- 6 

- 7 
- 8 
- 9 
- 10 
- 11 
- 12 
- 13 